





## Cummeennabuddoge Wind Farm



Figure 6-9  
East Wind Farm Group  
Comparative ZTV  
(Operational and Consented)

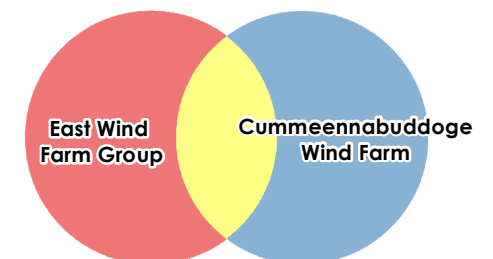
Key

-  County boundary
-  Proposed turbine
-  10km turbine buffers to 50km
-  East wind farm group turbine

East wind farm Group

Banwmore  
Boggeragh  
Boggeragh 2  
Carraigcannon  
Carrignaima  
Community WF  
Esk

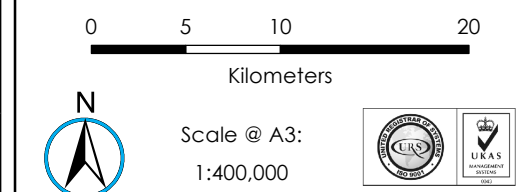
### Cumulative Zone of Theoretical Visibility



Generated using Copernicus Land Monitoring Service  
EU-DEM Dataset which does not take into account  
the screening effects of buildings or vegetation.

ZTV calculated using ArcGIS 10.6 Viewshed tool with observer eye height 2m above ground and corrections for earth curvature and atmospheric refraction applied.

Coordinate system: IRENET95 ITM



Ordnance Survey Ireland Licence No EN0013720  
©Ordnance Survey Ireland and Government of Ireland

12/10/2023	DI2.2	61253/ZV/004b
Drawn by: AF	Checked by: TH	Approved by: JG